

Boxford Trails Association/ Boxford Open Land Trust, Inc.

Over 1,250 acres of open space preserved and over 100 miles of trails for people to enjoy



Preserving the nature of Boxford for more than 30 years

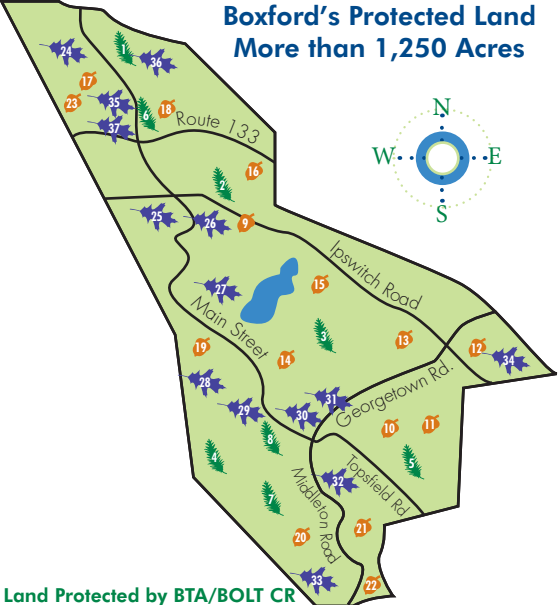


Coolidge 100-Acre Woods Protected - Photo by Diane Hayden

Boxford Trails Association/
Boxford Open Land Trust, Inc.
7 Elm Street
P.O. Box 95
Boxford, Massachusetts
Office Phone: 978-887-7031
www.btabolt.org

printed on recycled paper

Boxford's Protected Land More than 1,250 Acres



Land Protected by BTA/BOLT CR

- 1 • Town Forest (60 acres)
- 2 • Achenbach Woods (12.4 acres)
- 3 • Cedar Pond Society (2 acres)
- 4 • Price Property (88 acres)
- 5 • Coolidge 100-Acre Woods (85 acres)
- 6 • Hills Property (21.8 acres)
- 7 • Cargill Fields (14.5 acres)
- 8 • Davis Hayfield (4.5 acres)

Land Owned By BTA/BOLT

- 9 • Dubrulle Acre (1 acre)
- 10 • French Family Woodlot (15 acres)
- 11 • Dorman Woods (5 acres)
- 12 • Perkins' Woods (17.78 acres)
- 13 • Stevens Pond Wetland (22 acres)
- 14 • Shulman Wetland (6.5 acres)
- 15 • Alpers' Woods (14 acres)
- 16 • Shaven Crown Hill (35 acres)
- 17 • Potter's Farm (70 acres)
- 18 • Chadwick Mill (1.75 acres)
- 19 • Ericson Woods (15 acres)
- 20 • Townsend Farm Parcel A (11.77 acres)
- 21 • Owen Land (15 acres)
- 22 • Fish Brook Parcel (12.5 acres)
- 23 • Barker Property (6 acres)

Land Protected w/ Help From BTA/BOLT

- 24 • Hovey's Pond Meadow (8 acres)
- 25 • Otis Curtis Field (50 acres)
- 26 • Witch Hollow (17 acres)
- 27 • Whitney Woods (10 acres)
- 28 • Lord Woods (31.5 acres)
- 29 • Lord Forest and Fields (34 acres)
- 30 • Haynes Field (5 acres)
- 31 • Haynes II (75.5 acres)
- 32 • Lockwood Forest (97 acres)
- 33 • Wunnegen (135 acres)
- 34 • Cleaveland Farm (180 acres)
- 35 • Ingaldsby Farm West 40 (40 acres)
- 36 • Anvil Farm (28 acres)
- 37 • Millbrook Farm (11 acres)



Please detach and include this form with your tax-deductible contribution to
BTA/BOLT, PO Box 95, Boxford, MA 01921

Name: _____ Telephone: _____

Address: _____ City: _____ State: _____ Zip: _____

Please select one of the following Membership Categories:

- | | | | |
|--|--|---|--|
| <input type="checkbox"/> Individual (\$25) | <input type="checkbox"/> Family (\$40) | <input type="checkbox"/> Circle of Friends (\$50) | <input type="checkbox"/> Steward of the Land (\$100) |
| <input type="checkbox"/> Protector (\$250) | <input type="checkbox"/> Sponsor (\$500) | <input type="checkbox"/> Benefactor (\$1000) | <input type="checkbox"/> Other (\$ _____) |
- I would like to talk with you about protecting my land or preserving a trail on my property
- I would like to volunteer to help BTA/BOLT in its mission

Please send me:

- The BTA/BOLT Guide to The Bay Circuit Trail and Other Walks in Boxford \$15 (members) \$20 (nonmembers)
 - The Boxford Trail Map (GPS) \$5
 - Exploring Boxford's Beautiful Trails (Family Friendly Book/Nature Activities for Children) \$5
- Mailing Fee \$2 - Total enclosed: \$ _____

Thank you for your support!

Boxford Trails Association / Boxford Open Land Trust, Inc.


Preserving the Nature of Boxford

What is BTA/BOLT, Inc.?

The Boxford Trails Association/Boxford Open Land Trust is a volunteer private, nonprofit, tax exempt organization dedicated to preserving and protecting natural and aesthetically important land and wildlife habitat, including fields, forests, wetlands, and trails to preserve the nature of Boxford.

The Boxford Trails Association (BTA) was formed in 1978 for the purpose of preserving and maintaining trails for passive recreational use. BTA was incorporated in 1987 as a nonprofit tax exempt organization and in 1994 the Boxford Open Land Trust (BOLT) was created for the purpose of permanently protecting open space and wildlife habitat. BTA/BOLT is an all volunteer local land trust supported by the dues and contributions of our many members.

Since its inception over 30 years ago, BTA/BOLT has helped permanently protect over 1,250 acres of open space and over 100 miles of trails for Boxford citizens, their families, friends, and visitors to enjoy.



Trail at Lockwood Forest Protected

What does BTA/BOLT, Inc. do?

BTA/BOLT, Inc. preserves trails and protects open space to permanently protect land, wildlife habitat, and trails by purchase, gift, easement, or conservation restriction (CR).

We work with:

- Local landowners
- Boxford town officials and boards
- Other land protection and conservation groups
- State and federal government agencies

We maintain trails and open space

- We maintain and monitor all town trails
- We clear new trails in a "natural" way
- We manage, monitor, and steward our land to preserve and enhance its ecological and conservation value
- We make trails easily accessible to every home

We sponsor educational activities, hikes, nature presentations, and publications

- Weekly hikes to explore local trails, reservations, and other trails throughout Essex County
- Nature and Family Hikes guided by wildlife experts
- Wildlife and conservation lectures
- Annual Horse Show and Equestrian Trail Rides
- Equestrian Group
- Quarterly Newsletter *The Acorn*
- Guide Books to Trails and Walks in Boxford
- GPS Trail Maps
- BTA/BOLT Summer Camp for young children


"The more clearly we can focus our attention on the wonders and realities of the universe, the less taste we shall have for destruction." - Rachel Carson

What your support enables us to do

Your generous support enables us to preserve Boxford's special places by helping to pay for:

- Land, Easement and CR Acquisition
- Land, Easement and CR Stewardship
- Educational and Nature Programs
- Trail Construction and Boardwalks
- Operational Expenses (insurance, office costs and printing)
- Publications, Newsletter and Trail Guides
- Trail Maintenance and Stewardship
- Professional Fees (legal, engineering, accounting and appraisal costs)

**None of this is possible without you—
Thank you for your support!**



Ingalsby Farm West 40 Protected.

**BTA/BOLT is a member of the
Massachusetts Land Trust Coalition,
the Land Trust Alliance, and the Bay
Circuit Alliance**